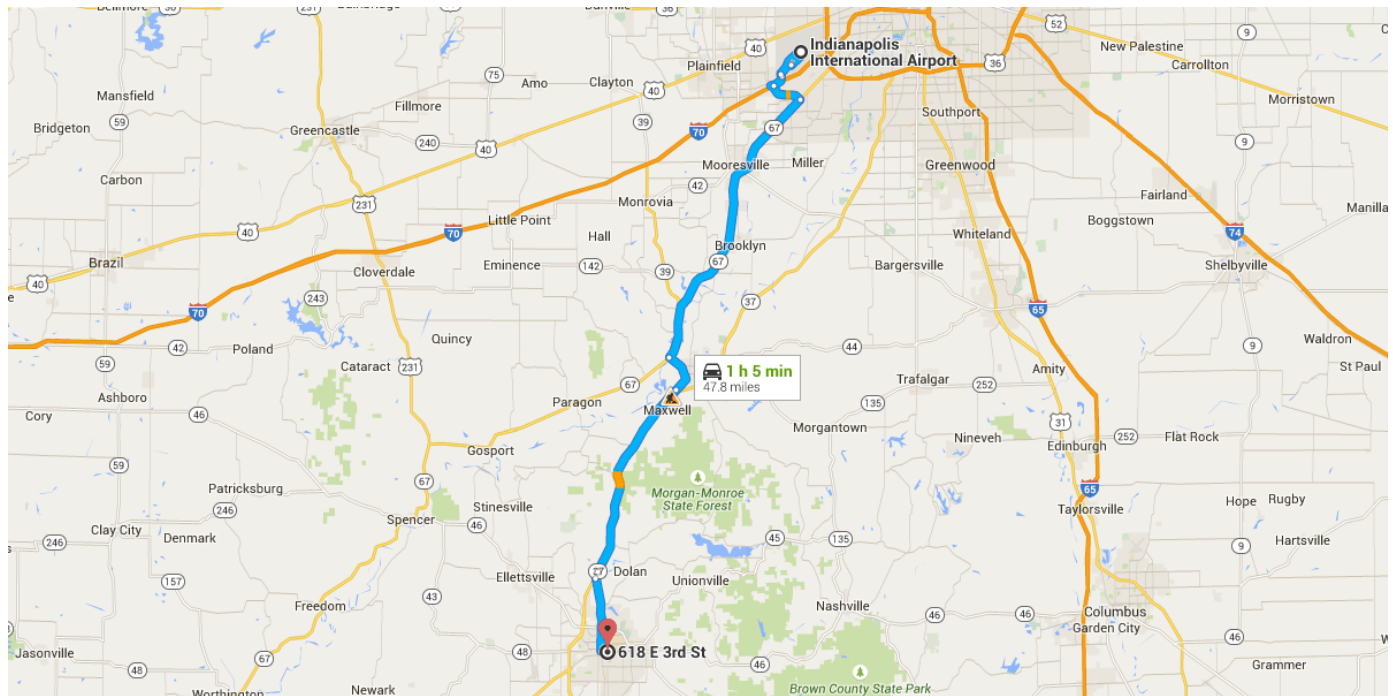




Drive 47.8 miles, 1 h 5 min

Directions from Indianapolis International Airport to 618 E 3rd St



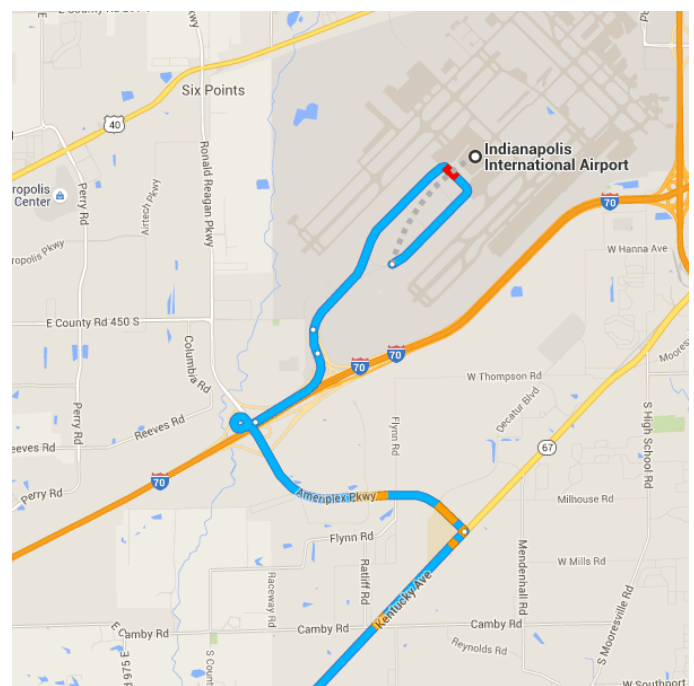
o Indianapolis International Airport

7800 Col. H. Weir Cook Memorial Drive, Indianapolis, IN 46241

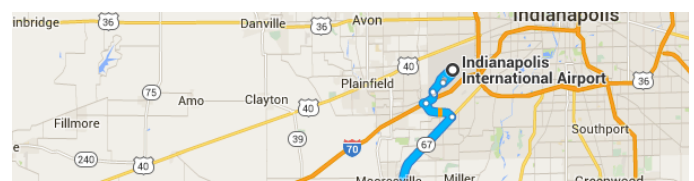
Take Col. H. Weir Cook Memorial Dr and Ameriplex Pkwy to IN-67 S/Kentucky Ave

6.4 mi / 11 min

- ↑ 1. Head east on Col. H. Weir Cook Memorial Dr
2.9 mi
- ↙ 2. Use the 2nd from the right lane to keep left at the fork and follow signs for Interstate 70 W/St Louis/Ameriplex S/I-70 E/Interstate 70 E/I-74
0.2 mi
- ↘ 3. Keep right at the fork, follow signs for Interstate 70 W/St Louis/Ameriplex Pkwy S
0.8 mi
- ↘ 4. Keep right, follow signs for Ameriplex Parkway S and merge onto Ameriplex Pkwy
2.5 mi



Continue on IN-67 S. Take IN-37 S to N State Rd 37 Business/N Walnut St in Bloomington.



Take the **Walnut St N** exit from **IN-37 S**

- 5. Turn **right** onto **IN-67 S/Kentucky Ave**
i Continue to follow **IN-67 S**

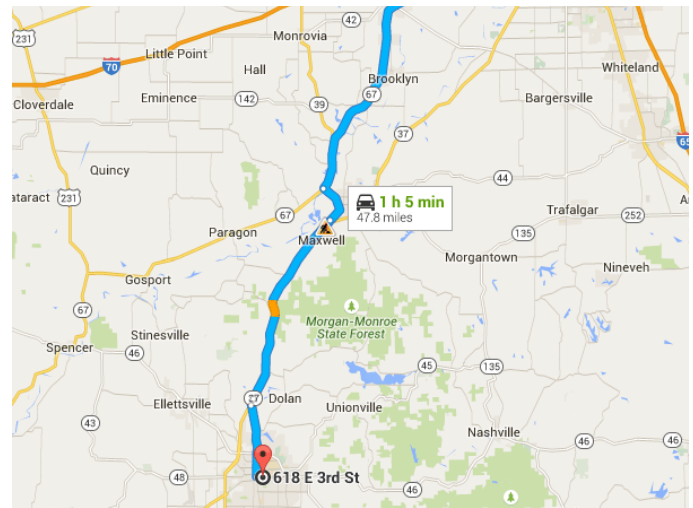
19.5 mi
- ↶ 6. Use the left 2 lanes to turn **left** onto **IN-39 S/State Rd 39 S**

2.8 mi
- ⬆ 7. Use the right lane to take the ramp to **Indiana 37 S/Bloomington**

0.1 mi
- ↶ 8. Keep **left** and merge onto **IN-37 S**

13.1 mi
- 9. Take the **Walnut St N** exit toward **College Ave**

0.5 mi



Continue on **N Walnut St**. Take **N College Ave** to **E 3rd St** in Bloomington

 5.4 mi / 12 min

- ⬆ 10. Continue onto **N State Rd 37 Business/N Walnut St**
i Continue to follow **N Walnut St**

3.2 mi
- ⬆ 11. Continue onto **N College Ave**

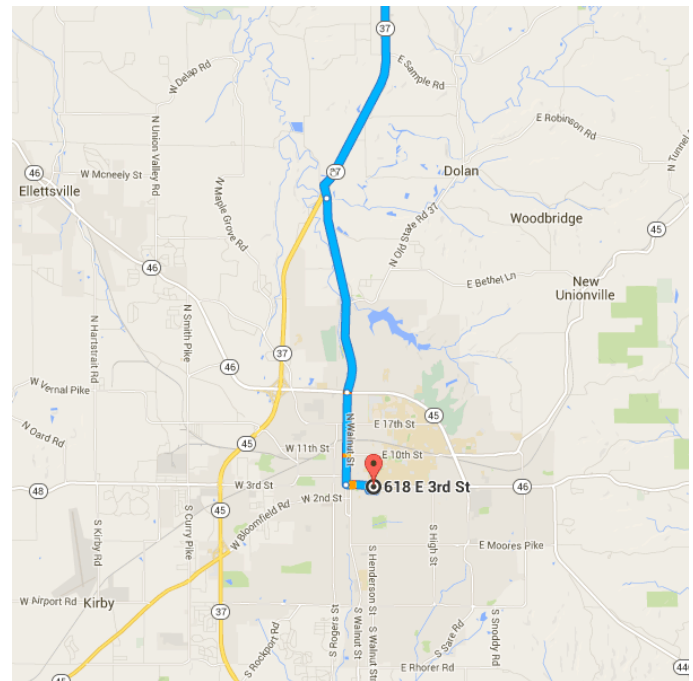
1.5 mi
- ↶ 12. Turn **left** onto **W 3rd St**

0.4 mi
- ⬆ 13. **W 3rd St** turns **right** and becomes **Atwater Ave/S Dunn St**
i Continue to follow **Atwater Ave**

0.2 mi
- ↶ 14. Turn **left** onto **S Fess Ave**

417 ft
- ↶ 15. Turn **left** onto **E 3rd St**
i Destination will be on the left

180 ft



📍 **618 E 3rd St**

Bloomington, IN 47405

These directions are for planning purposes only. You may find that construction projects, traffic, weather, or other events may cause conditions to differ from the map results, and you should plan your route accordingly. You must obey all signs or notices regarding your route.